


MKSSS's Cummins College of Engineering for Women, Pune
Geo-tagged Images of Classrooms & Seminar Halls with ICT Facility

Sr. No	1		Class Room No	1
--------	---	--	---------------	---



FRP8+GC9, Karve Nagar, Pune, Maharashtra 411052, India

Pune
Maharashtra
India

	Decimal	DMS
Latitude	18.486174	18°29'10" N
Longitude	73.81611	73°48'57" E

2022-09-19(Mon) 10:25(AM)

MKSSS's Cummins College of Engineering for Women, Pune
 Geo-tagged Images of Classrooms & Seminar Halls with ICT Facility


Sr. No	2		Class Room No	2
--------	---	--	---------------	---

Labada Corner, Cummins College Road, FHP64HK, Bangambal Bhoj Path, Sahu Colony, Karve Nagar, Pune, Maharashtra 411002, India

	Decimal	DMS
Pune Maharashtra India	Latitude 18.486543	18°29'11" N
	Longitude 73.815576	73°48'56" E

2022-09-19 02:38(PM)

MKSSS's Cummins College of Engineering for Women, Pune
Geo-tagged Images of Classrooms & Seminar Halls with ICT Facility

Sr. No	3	Class Room No	3									
 <p>Labada Corner, Cummins Collage Road, FRP&HKL, Sangamabai Bhoj Pathi, Sahu Colony, Kalyan Nagar, Pune, Maharashtra 411002, India</p> <table><thead><tr><th></th><th>Decimal</th><th>DMS</th></tr></thead><tbody><tr><td>Pune Maharashtra India</td><td>Latitude 18.486543</td><td>18°29'11" N</td></tr><tr><td></td><td>Longitude 73.815576</td><td>73°48'56" E</td></tr></tbody></table> <p>2022-09-19 02:39(PM)</p>					Decimal	DMS	Pune Maharashtra India	Latitude 18.486543	18°29'11" N		Longitude 73.815576	73°48'56" E
	Decimal	DMS										
Pune Maharashtra India	Latitude 18.486543	18°29'11" N										
	Longitude 73.815576	73°48'56" E										

MKSSS's Cummins College of Engineering for Women, Pune
 Geo-tagged Images of Classrooms & Seminar Halls with ICT Facility

Sr. No	4	Class Room No	4
--------	---	---------------	---


1 abade College, Cummins College Road #RPF64963, Sanghataoi Bhoj Path, Sahu Colony, Karve Nagar, Pune, Maharashtra, 411009, India

	Decimal	DMS
Pune Maharashtra India	Latitude 18.486543	18°29'11" N
	Longitude 73.815576	73°48'56" E

2022-09-19 02:40(PM)

MKSSS's Cummins College of Engineering for Women, Pune
 Geo-tagged Images of Classrooms & Seminar Halls with ICT Facility

Sr. No	6		Class Room No	6
--------	---	--	---------------	---




Latitude: Cummins College Road, PIMPRI, Sangli District, Maharashtra, India. Pincode: 411002. India. Mobile: 911002 11002

	Decimal	DMS
Latitude	18.486543	18°29'11" N
Longitude	73.815576	73°48'56" E

2022-09-19 02:43(PM)

MKSSS's Cummins College of Engineering for Women, Pune
 Geo-tagged Images of Classrooms & Seminar Halls with ICT Facility

Sr. No	7	Class Room No	7
--------	---	---------------	---




Plot No.3 , Kakkde Plaza 2 , Karamnagar Opp. Kakkde City, Near Satdhung Showroom, Karye Nagar, Pune, Maharashtra 411002, India

Pune
Maharashtra
India

	Decimal	DMS
Latitude	18.486415	18°29'11" N
Longitude	73.816091	73°48'57" E

MKSSS's Cummins College of Engineering for Women, Pune
 Geo-tagged Images of Classrooms & Seminar Halls with ICT Facility

Sr. No	8		Class Room No	8
--------	---	--	---------------	---



FRP8+GC9, Karve Nagar, Pune, Maharashtra 411052, India


Pune
Maharashtra
India

2022-09-19(Mon) 10:19(AM)

	Decimal	DMS
Latitude	18.486173	18°29'10" N
Longitude	73.816107	73°48'57" E

MKSSS's Cummins College of Engineering for Women, Pune
 Geo-tagged Images of Classrooms & Seminar Halls with ICT Facility


Sr. No	9		Class Room No	9
--------	---	--	---------------	---



FRP8+GC9, Karve Nagar, Pune, Maharashtra 411052, India	Decimal	DMS
Pune	Latitude	18.486282 18°29'10" N
Maharashtra	Longitude	73.815922 73°48'57" E
India		
2022-09-19(Mon) 10:22(AM)		

MKSSS's Cummins College of Engineering for Women, Pune
Geo-tagged Images of Classrooms & Seminar Halls with ICT Facility

Sr. No	10		Class Room No	10
--------	----	--	---------------	----




Labade Corner, Cummins Collage Road, F-10564902, Saranganabai Bheq Pathi, Sahu Colony, Karve Nagar, Pune, Maharashtra 411007, India

	Decimal	DMS
Pune		
Maharashtra		
India		
Latitude	18.486543	18°29'11" N
Longitude	73.815576	73°48'56" E

2022-09-19 02:32(PM)

MKSSS's Cummins College of Engineering for Women, Pune
 Geo-tagged Images of Classrooms & Seminar Halls with ICT Facility

Sr. No	11		Class Room No	11
--------	----	--	---------------	----



Labele Corner, Cummins College Road, FRPSE-HK2, Bangamabai Bhoj Math, Sahu Colony, Karve Nagar, Pune, Maharashtra 411052, India

	Decimal	DMS
Latitude	18.486543	18°29'11" N
Longitude	73.815576	73°48'56" E

Pune
 Maharashtra
 India

2022-09-19 02:36(PM)

MKSSS's Cummins College of Engineering for Women, Pune
 Geo-tagged Images of Classrooms & Seminar Halls with ICT Facility

Sr. No	12		Class Room No	12
--------	----	--	---------------	----



Line no 1, Sahu Colony, Karve Nagar, Pune, Maharashtra 411052, India

Pune
 Maharashtra
 India

	Decimal	DMS
Latitude	18.486188	18°29'10" N
Longitude	73.815505	73°48'55" E

2022-09-19(Mon) 10:12(AM)

MKSSS's Cummins College of Engineering for Women, Pune
 Geo-tagged Images of Classrooms & Seminar Halls with ICT Facility

Sr. No	13		Class Room No	13
--------	----	--	---------------	----

	Decimal	DMS
Latitude	18.486243	18°29'10" N
Longitude	73.81549	73°48'55" E


2022-09-19(Mon) 10:13(AM)

PANEKAR LABDE CORNER, near CUMMINS COLLEGE, Behu Colony, Karve Nagar, Pune, Maharashtra-411052, India

Pune
Maharashtra
India


MKSSS's Cummins College of Engineering for Women, Pune
 Geo-tagged Images of Classrooms & Seminar Halls with ICT Facility

Sr. No	14		Class Room No	14
--------	----	--	---------------	----




FRP8+GC9, Karve Nagar, Pune, Maharashtra 411052, India		Decimal	DMS
Pune Maharashtra	Latitude	18.486301	18°29'10" N
India	Longitude	73.816023	73°48'57" E
2022-09-19(Mon) 10:32(AM)			

MKSSS's Cummins College of Engineering for Women, Pune
 Geo-tagged Images of Classrooms & Seminar Halls with ICT Facility

Sr. No	15		Class Room No	15
				
<small>Amrapali Apartment, Shahu Colony Lane No. 1, Karve Nagar, Pune, Maharashtra 411052, India</small>				
Pune Maharashtra India		Latitude	Decimal 18.485614	DMS 18°29'8" N
		Longitude	73.816051	73°48'57" E
2022-09-23 01:22(pm)				

MKSSS's Cummins College of Engineering for Women, Pune
 Geo-tagged Images of Classrooms & Seminar Halls with ICT Facility

Sr. No	16		Class Room No	17
--------	----	--	---------------	----



Shop no. 5, shanti kurt, opposite Rodra Residency, lane number 1, near Cummins college, Karve Road, Pune, Maharashtra 411002, India


	Decimal	DMS
Pune		
Maharashtra	Latitude 18.485765	18°29'8" N
India	Longitude 73.815936	73°48'57" E

2022-10-19(Wed) 02:17(PM)


MKSSS's Cummins College of Engineering for Women, Pune
Geo-tagged Images of Classrooms & Seminar Halls with ICT Facility

Sr. No	17		Class Room No	19									
 <p data-bbox="240 951 776 968">Shahu Colony Lane Number 2, Cummins Engineering College Campus, Karve Nagar, Pune, Maharashtra 411052, India</p> <table border="1" data-bbox="204 919 1414 1220"><thead><tr><th data-bbox="204 919 824 1024"></th><th data-bbox="824 919 1016 1024">Decimal</th><th data-bbox="1016 919 1414 1024">DMS</th></tr></thead><tbody><tr><td data-bbox="204 1024 824 1129">Pune Maharashtra India</td><td data-bbox="824 1024 1016 1129">Latitude 18.486115</td><td data-bbox="1016 1024 1414 1129">18°29'10" N</td></tr><tr><td></td><td data-bbox="824 1129 1016 1220">Longitude 73.816047</td><td data-bbox="1016 1129 1414 1220">73°48'57" E</td></tr></tbody></table>						Decimal	DMS	Pune Maharashtra India	Latitude 18.486115	18°29'10" N		Longitude 73.816047	73°48'57" E
	Decimal	DMS											
Pune Maharashtra India	Latitude 18.486115	18°29'10" N											
	Longitude 73.816047	73°48'57" E											

MKSSS's Cummins College of Engineering for Women, Pune
 Geo-tagged Images of Classrooms & Seminar Halls with ICT Facility


Sr. No	18		Class Room No	20									
 <p data-bbox="240 951 776 968">Shop no.4 sharda kunj sno. 11/2 Vardhaman nagri, Karve Nagar, Pune, Maharashtra 411052, India</p> <table data-bbox="824 926 1409 1213"> <thead> <tr> <th></th> <th>Decimal</th> <th>DMS</th> </tr> </thead> <tbody> <tr> <td>Latitude</td> <td>18.485749</td> <td>18°29'8" N</td> </tr> <tr> <td>Longitude</td> <td>73.815835</td> <td>73°48'57" E</td> </tr> </tbody> </table> <p data-bbox="375 1010 646 1192">Pune Maharashtra India</p>						Decimal	DMS	Latitude	18.485749	18°29'8" N	Longitude	73.815835	73°48'57" E
	Decimal	DMS											
Latitude	18.485749	18°29'8" N											
Longitude	73.815835	73°48'57" E											

MKSSS's Cummins College of Engineering for Women, Pune
 Geo-tagged Images of Classrooms & Seminar Halls with ICT Facility

Sr. No	19		Class Room No	21												
																
<table border="1"> <tr> <td data-bbox="207 919 824 966"> Shahu colony Lane, no 1, Near, Cummins College Rd, Sahu Colony, Karve Nagar, Pune, Maharashtra 411052, India </td> <td data-bbox="824 919 1016 966"></td> <td data-bbox="1016 919 1208 966">Decimal</td> <td data-bbox="1208 919 1409 966">DMS</td> </tr> <tr> <td data-bbox="207 966 824 1113"> Pune Maharashtra India </td> <td data-bbox="824 966 1016 1113">Latitude</td> <td data-bbox="1016 966 1208 1113">18.486152</td> <td data-bbox="1208 966 1409 1113">18°29'10" N</td> </tr> <tr> <td data-bbox="207 1113 824 1228"></td> <td data-bbox="824 1113 1016 1228">Longitude</td> <td data-bbox="1016 1113 1208 1228">73.81548</td> <td data-bbox="1208 1113 1409 1228">73°48'55" E</td> </tr> </table>					Shahu colony Lane, no 1, Near, Cummins College Rd, Sahu Colony, Karve Nagar, Pune, Maharashtra 411052, India		Decimal	DMS	Pune Maharashtra India	Latitude	18.486152	18°29'10" N		Longitude	73.81548	73°48'55" E
Shahu colony Lane, no 1, Near, Cummins College Rd, Sahu Colony, Karve Nagar, Pune, Maharashtra 411052, India		Decimal	DMS													
Pune Maharashtra India	Latitude	18.486152	18°29'10" N													
	Longitude	73.81548	73°48'55" E													

MKSSS's Cummins College of Engineering for Women, Pune
 Geo-tagged Images of Classrooms & Seminar Halls with ICT Facility

Sr. No	20		Class Room No	22
--------	----	--	---------------	----




Mechanical building, Cummins college of engineering for women, Karve Nagar, Pune, Maharashtra 411052, India

	Decimal	DMS
Pune		
Maharashtra		
India		
Latitude	18.485616	18°29'8" N
Longitude	73.816051	73°48'57" E

2022-09-23(Fri) 01:27(PM)

MKSSS's Cummins College of Engineering for Women, Pune
 Geo-tagged Images of Classrooms & Seminar Halls with ICT Facility

Sr. No	21		Class Room No	23
--------	----	--	---------------	----



Class Room - 23

Lane no 2, Shahu Colony, Near, Cummins College Rd, Karve Nagar, Pune, Maharashtra 411052, India		Decimal	DMS
Pune	Latitude	18.485958	18°29'9" N
Maharashtra	Longitude	73.816679	73°49'0" E
India			

2022-10-19(Wed) 10:05(AM)

MKSSS's Cummins College of Engineering for Women, Pune
 Geo-tagged Images of Classrooms & Seminar Halls with ICT Facility

Sr. No	22		Class Room No	24
--------	----	--	---------------	----

Amrapali Apartment, Shahu Colony Lane No. 1, Karve Nagar, Pune, Maharashtra -411052, India

	Decimal	
Pune		DMS
Maharashtra	Latitude	18.485498 18°29'7" N
India	Longitude	73.816211 73°48'58" E

2022-09-23(Fri) 01:32(PM)

MKSSS's Cummins College of Engineering for Women, Pune
 Geo-tagged Images of Classrooms & Seminar Halls with ICT Facility

Sr. No	23		Class Room No	25
--------	----	--	---------------	----



Amrapali Apartment, Shahu Colony Lane No. 1, Karve Nagar, Pune, Maharashtra-411052, India	Decimal	DMS
Pune Maharashtra India	Latitude	18.485513 18°29'7" N
	Longitude	73.816208 73°48'58" E
2022-09-23(Fri) 01:34(PM)		

MKSSS's Cummins College of Engineering for Women, Pune
 Geo-tagged Images of Classrooms & Seminar Halls with ICT Facility

Sr. No	24		Class Room No	26
<small>Mechanical building, Cummins college of engineering for women, Karve Nagar, Pune, Maharashtra 411052, India</small>			Decimal	DMS
Pune Maharashtra India			Latitude	18.485595 18°29'8" N
			Longitude	73.81618 73°48'58" E
2022-09-23(Fri) 01:35(PM)				

MKSSS's Cummins College of Engineering for Women, Pune
 Geo-tagged Images of Classrooms & Seminar Halls with ICT Facility


Sr. No	25		Class Room No	27
--------	----	--	---------------	----



Amrapali Apartment, Shahu Colony Lane No. 1, Karve Nagar, Pune, Maharashtra 411052, India	Decimal	DMS
Pune Maharashtra India	Latitude	18.485658 18°29'8" N
	Longitude	73.815914 73°48'57" E
2022-09-23 01:15(pm)		

MKSSS's Cummins College of Engineering for Women, Pune
 Geo-tagged Images of Classrooms & Seminar Halls with ICT Facility

Sr. No	26		Class Room No	28
--------	----	--	---------------	----



Amrapali Apartment, Shahu Colony Lane No. 1, Karve Nagar, Pune, Maharashtra 411052, India	Decimal	DMS
Pune Maharashtra	Latitude 18.485638	18°29'8" N
India	Longitude 73.815851	73°48'57" E
2022-09-23 12:02(pm)		


MKSSS's Cummins College of Engineering for Women, Pune
 Geo-tagged Images of Classrooms & Seminar Halls with ICT Facility

Sr. No	27		Class Room No	29
2, Lane No. 11, near Cummins College, Karve Nagar, Pune, Maharashtra 411052, India				
Pune Maharashtra India		Latitude Longitude	Decimal 18.486323 73.816468	DMS 18°29'10" N 73°48'59" E

MKSSS's Cummins College of Engineering for Women, Pune
 Geo-tagged Images of Classrooms & Seminar Halls with ICT Facility

Sr. No	28		Class Room No	30
2, Lane No. 11, near Cummins College, Karve Nagar, Pune, Maharashtra 411052, India			Decimal	DMS
Pune			Latitude	18.486277 18°29'10" N
Maharashtra			Longitude	73.816468 73°48'59" E
India				

MKSSS's Cummins College of Engineering for Women, Pune
 Geo-tagged Images of Classrooms & Seminar Halls with ICT Facility

Sr. No	29		Seminar Hall No	1									
 <table data-bbox="240 926 1393 1150"> <tr> <td data-bbox="240 926 781 961">Shahu Colony Lane Number 2, Karve Nagar, Pune, Maharashtra 411052, India</td> <td data-bbox="1029 926 1192 982">Decimal</td> <td data-bbox="1247 926 1354 982">DMS</td> </tr> <tr> <td data-bbox="396 982 618 1087">Pune Maharashtra</td> <td data-bbox="841 1003 1003 1060">Latitude</td> <td data-bbox="1029 1003 1386 1060">18.485134 18°29'6" N</td> </tr> <tr> <td data-bbox="467 1087 548 1144">India</td> <td data-bbox="841 1087 1003 1144">Longitude</td> <td data-bbox="1029 1087 1386 1144">73.816726 73°49'0" E</td> </tr> </table> <p data-bbox="656 1171 964 1207">2021-11-24 01:10(pm)</p>					Shahu Colony Lane Number 2, Karve Nagar, Pune, Maharashtra 411052, India	Decimal	DMS	Pune Maharashtra	Latitude	18.485134 18°29'6" N	India	Longitude	73.816726 73°49'0" E
Shahu Colony Lane Number 2, Karve Nagar, Pune, Maharashtra 411052, India	Decimal	DMS											
Pune Maharashtra	Latitude	18.485134 18°29'6" N											
India	Longitude	73.816726 73°49'0" E											

MKSSS's Cummins College of Engineering for Women, Pune
 Geo-tagged Images of Classrooms & Seminar Halls with ICT Facility

Sr. No	30		Seminar Hall No	2	
Shahu Colony Lane Number 2, Karve Nagar, Pune, Maharashtra 411052, India			Decimal	DMS	
Pune Maharashtra India			Latitude	18.485172	18°29'6" N
			Longitude	73.816684	73°49'0" E
2021-11-24 01:08(pm)					

MKSSS's Cummins College of Engineering for Women, Pune
 Geo-tagged Images of Classrooms & Seminar Halls with ICT Facility

Sr. No	31		Seminar Hall No	3
				
<small>IT Building, Cummins college of engineering for women, Cummins College Rd. Karve Nagar, Pune, Maharashtra 411052, India</small>				
Pune Maharashtra India		Latitude	Decimal 18.485892	DMS 18°29'9" N
		Longitude	73.816001	73°48'57" E

MKSSS's Cummins College of Engineering for Women, Pune
 Geo-tagged Images of Classrooms & Seminar Halls with ICT Facility

Sr. No	32		Seminar Hall No	4	
<small>E: Link location: 11, near Cummins College, Kharve Nagar, Pune, Maharashtra 411002, India</small>			Decimal	DMS	
Pune Maharashtra India			Latitude	18.486203	18°29'10" N
			Longitude	73.816493	73°48'59" E
2022-05-25(Wed) 03:21(pm)					